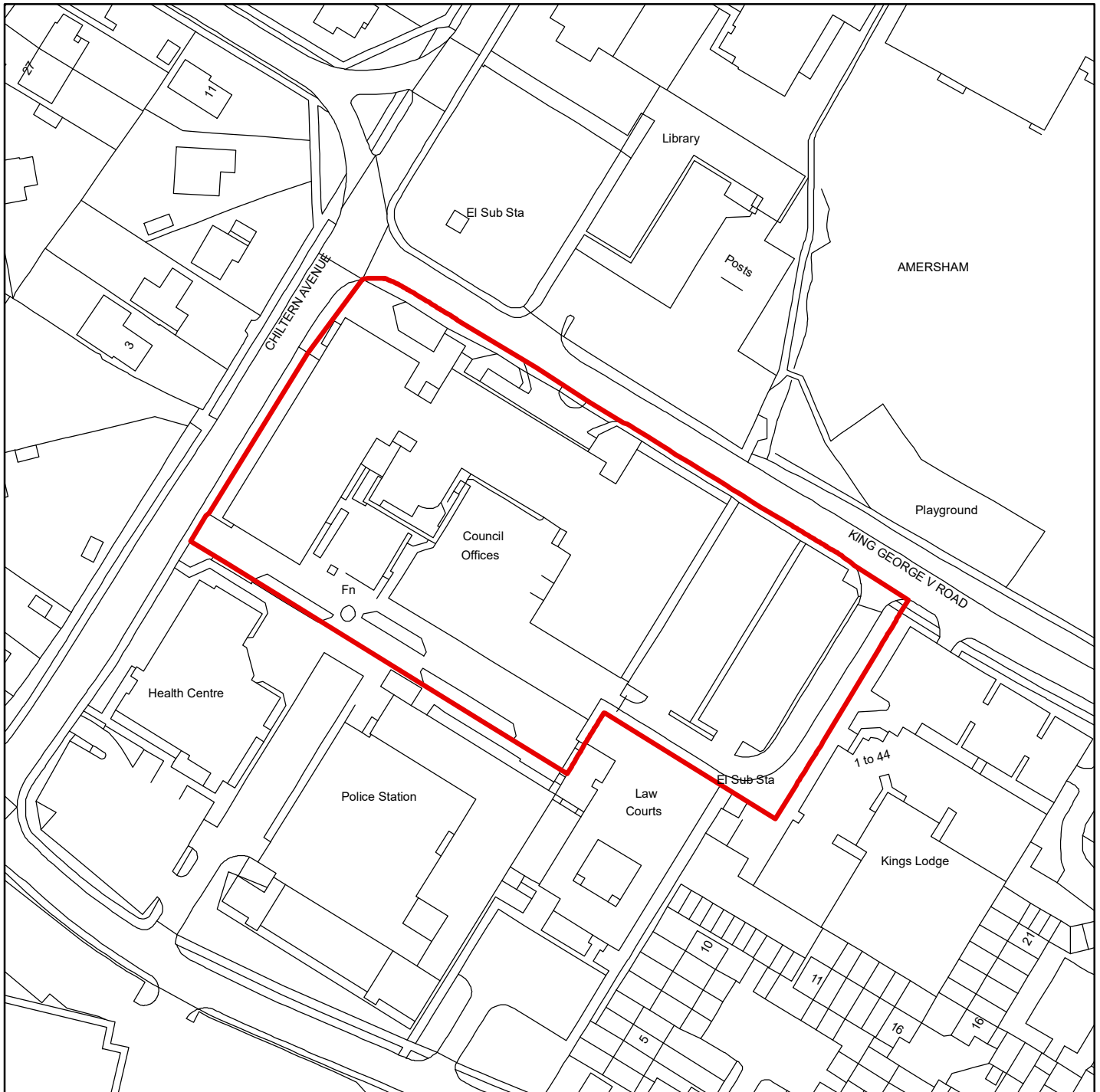


PL/20/0095/FA



CHILTERN
District Council

King George V House, King George V Road, Amersham
Buckinghamshire HP6 5AW



Scale: 1:1,250

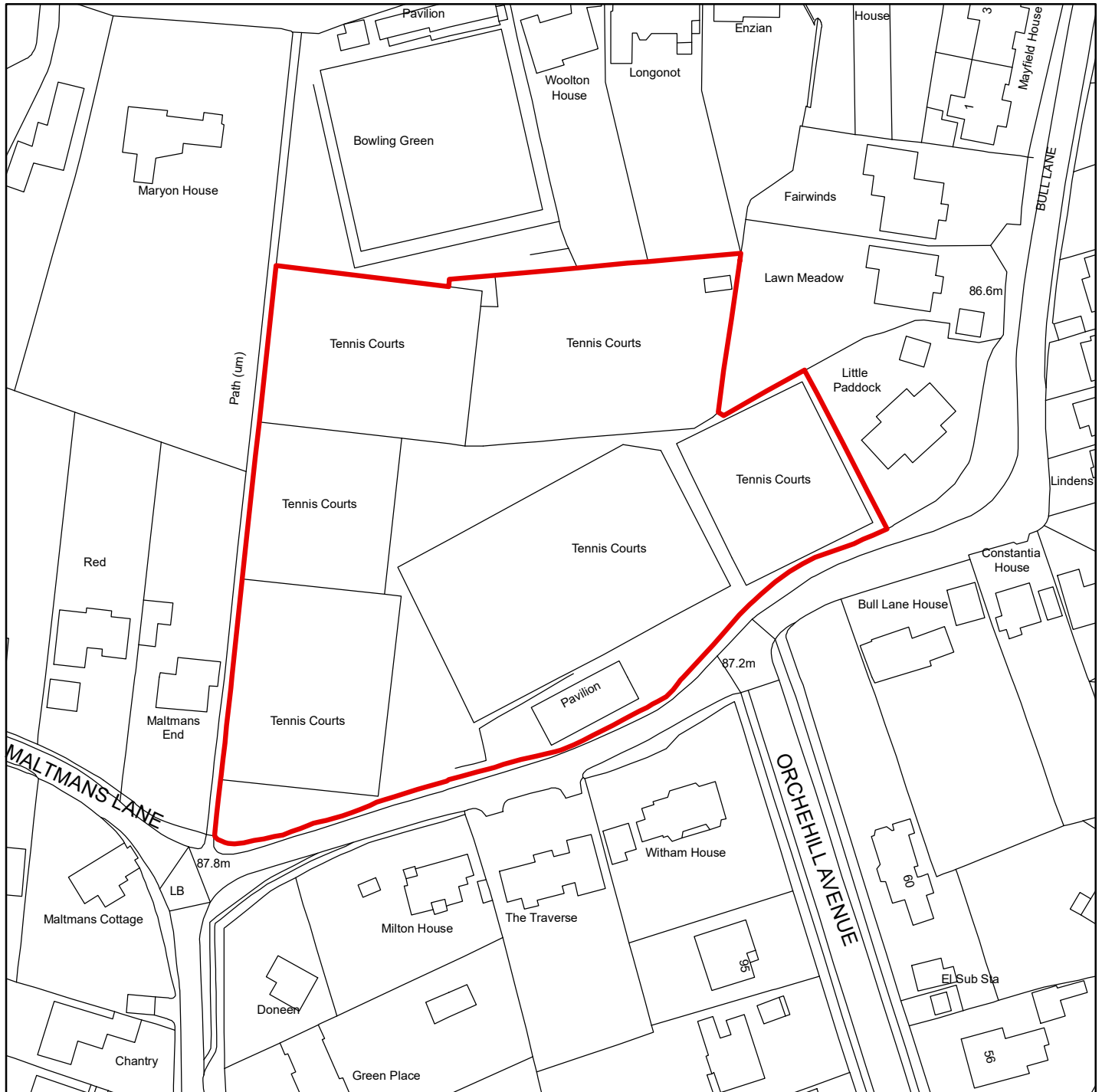
This map is reproduced from the Ordnance Survey map with the permission of the Controller of Her Majesty's Stationery Officer ©
Crown Copyright.
Unauthorised reproduction infringes Crown Copyright and may lead to prosecution and civil proceedings.

Organisation	Chiltern District Council
Department	Planning & Environment
Comments	
Date	
SLA Number	100033578.2016



PL/19/0173/FA

Gerrards Cross Tennis Club, Bull Lane, Chalfont St Peter
Buckinghamshire SL9 8RN



Scale: 1:1,250

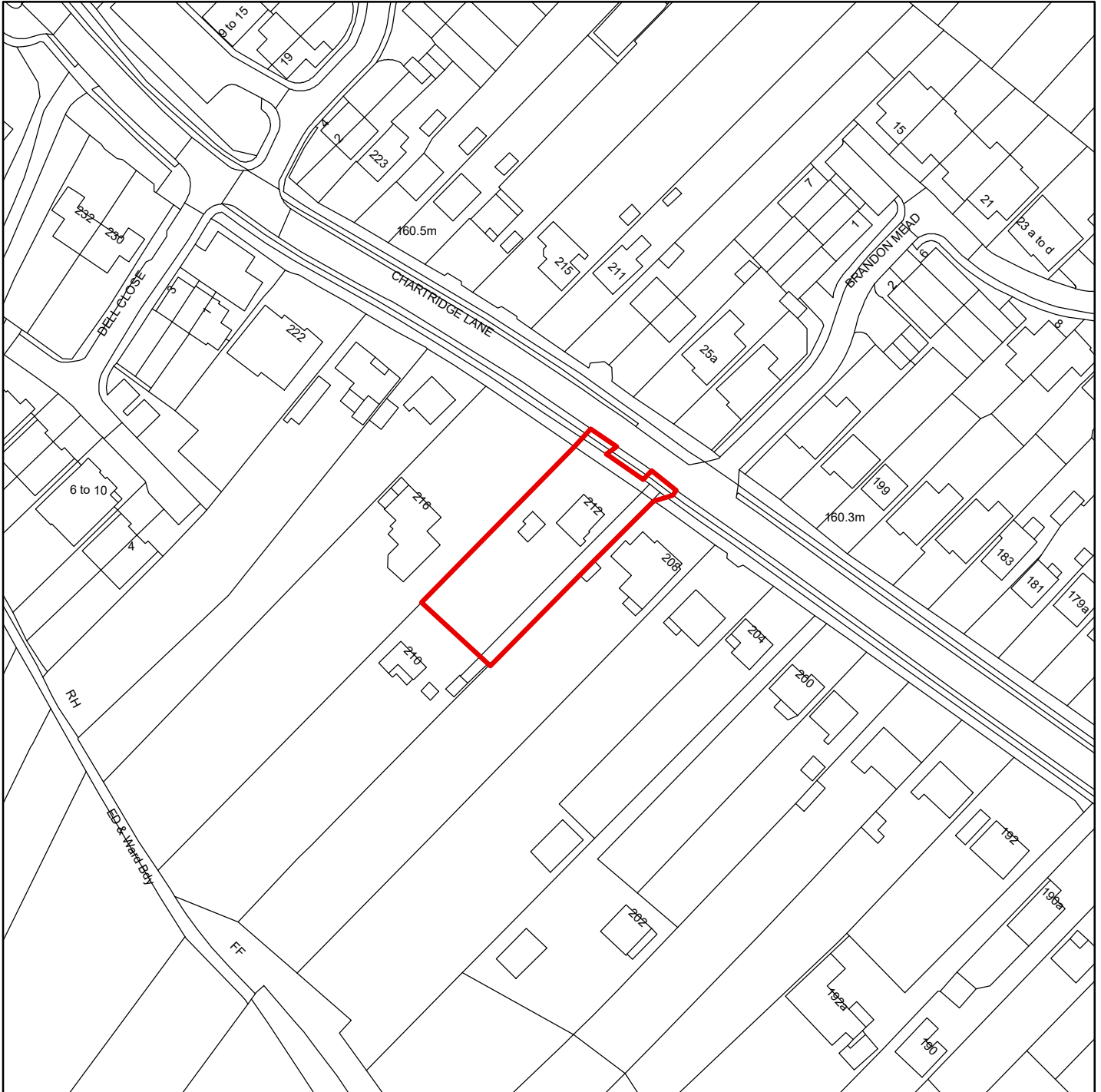
This map is reproduced from the Ordnance Survey map with the permission of the Controller of Her Majesty's Stationery Officer © Crown Copyright. Unauthorised reproduction infringes Crown Copyright and may lead to prosecution and civil proceedings.

Organisation	Chiltern District Council
Department	Planning & Environment
Comments	
Date	
SLA Number	100033578.2016



PL/19/3006/FA

Land at Rear Of and Adjacent To 212 Chartridge Lane, Chesham
Buckinghamshire HP5 2SF



Scale: 1:1,250

This map is reproduced from the Ordnance Survey map with the permission of the Controller of Her Majesty's Stationery Officer ©
Crown Copyright.
Unauthorised reproduction infringes Crown Copyright and may lead to prosecution and civil proceedings.

Organisation	Chiltern District Council
Department	Planning & Environment
Comments	
Date	
SLA Number	100033578.2016